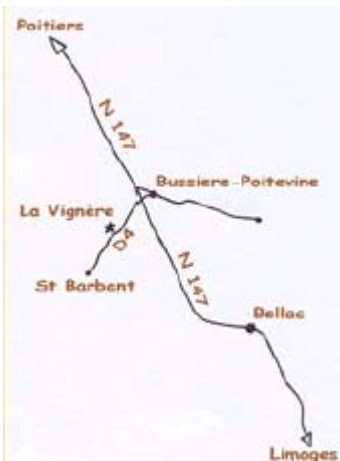
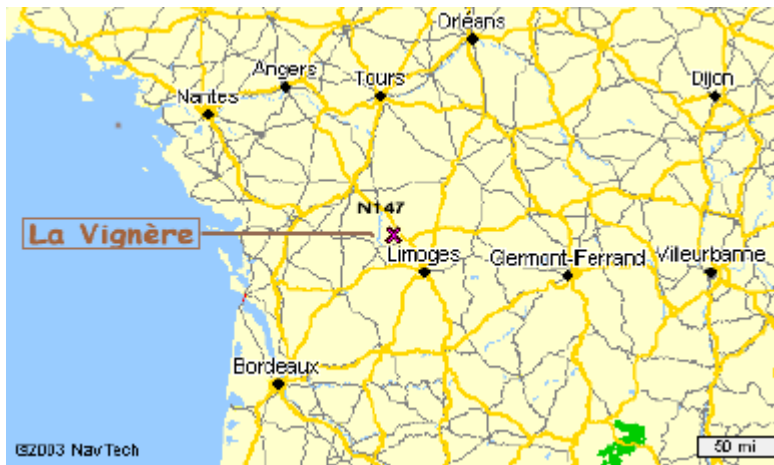
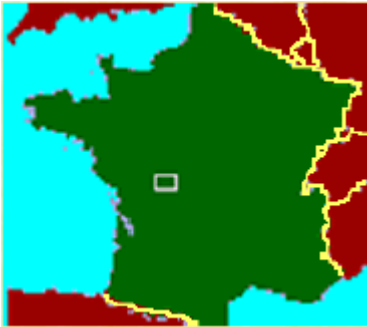




How to find us

For more information, contact
Melanie or Chris
La Vignere
87-330 Saint Barbant
Haute Vienne
France
Tel: 00 33 555604659
or email: enquiries@lavignereholidays.com

Travel to this area is extremely easy with access via air and road or sea/tunnel and road. We give below details of the various routes and include downloadable pages that can be printed and carried with you.



From Caen:

From Ouistreham follow "Toutes" or "Autres" Directions for Caen.

Take N158 to Falaise at junction 13

N158 to Argentan

N158 to Sees

N138 (E402) to Alencon

N138 to Le Mans

N138 to Tours

A10 to Châtellerault or N10

A10 to Poitiers

N147 (E62) direction Limoges/Bellac/Lussac

D4 towards St Barbant.

After approx 2 miles you will see the La Vignère signpost as you enter the hamlet. We are the first buildings on the right with access via an entrance immediately before the properties.

The route is largely dual carriageway and is easily followed. There is only one section of autoroute, which is subject to a toll

From Calais:

A16 / E402 Calais-Abbeville,

A28 / E402 Abbeville-Rouen

A13 / E05 Rouen-Louviers,

N154 Louviers-Evreux

N154 - Evreux-Dreux,

N154 Chartres and N154 Orleans.

A10 then to Tours, Poitiers,

At junction 29 pick up the N147 towards Limoges/Bellac.

D4 towards St Barbant. After approx 2 miles you will see the La Vignère signpost as you enter the hamlet. We are the first buildings on the right with access via an entrance immediately before the properties.

Alternatively:

Take the A16 Calais to Abbeville

A28 Abbeville to Rouen

N138 Rouen Alencon Le Mans & Tours

A10/E05 to Poitiers

N147 (E62) direction Limoges/Bellac/Lussac

D4 towards St Barbant. After approx 2 miles you will see the La Vignère signpost as you enter the hamlet. We are the first buildings on the right with access via an entrance immediately before the properties.

By Air

Air France operate flights to both Poitiers and Limoges airports but are usually via connections from Paris.

The most direct route to the region from the UK is to fly via Ryanair from London Stansted to either Poitiers or Limoges Airports. Both airports are approximately 50 minutes away from La Vignère by road.

Need to a car whilst you are here? Hertz have offices at both Poitiers and Limoges airports.

By Road

The links below provide ways for you to obtain online directions from your area to visit us. (Both Green Flag and RAC accept St Barbant for the search)

By Sea

Following the recent announcements by P&O ferries, Brittany Ferries offer the best routes to the area with Although a longer route is involved, Eurotunnel probably offers a cheaper alternative route across the English channel.